

**SAFETY, HEALTH AND ENVIRONMENTAL INFORMATION**

For construction, maintenance, cleaning and demolition risk refer to the relevant method statements and risk assessments related to this task for scheme Ref. BC/001409-03.

In addition to the hazard/risks normally associated with the types of work detailed on this drawing take note of the following. All works on this drawing will be carried out by a competent contractor working to an appropriate method statement and risk assessment.

**NOTES:**

*This product includes mapping data licensed from Ordnance Survey with the permission of the Controller of Her Majesty's Stationery Office.  
© Crown copyright and database right 2018. All rights reserved.  
London Borough of Barnet. Licence No 100017674*

REVISION				
Revision Details	Design/Check	Date	Rev.	
Initial issue	CLM / SHC	11.06.18	0	
Purpose of issue				

**FOR INFORMATION**

Client:

**BARNET**  
LONDON BOROUGH

Re Scheme Ref. BC/001409-03  
Scheme title

**OAKLEIGH ROAD NORTH/RUSSELL ROAD**

Drawing title

**Appendix B- Option 1  
General Arrangement**

Scale @ A3: AS SHOWN				
Design	Drawn	Checked	Approved	
AH/CLM	AH/CLM	SHC	LW	
Date: 11/06/18	Date: 11/06/18	Date: 13/06/18	Date: 14/06/18	

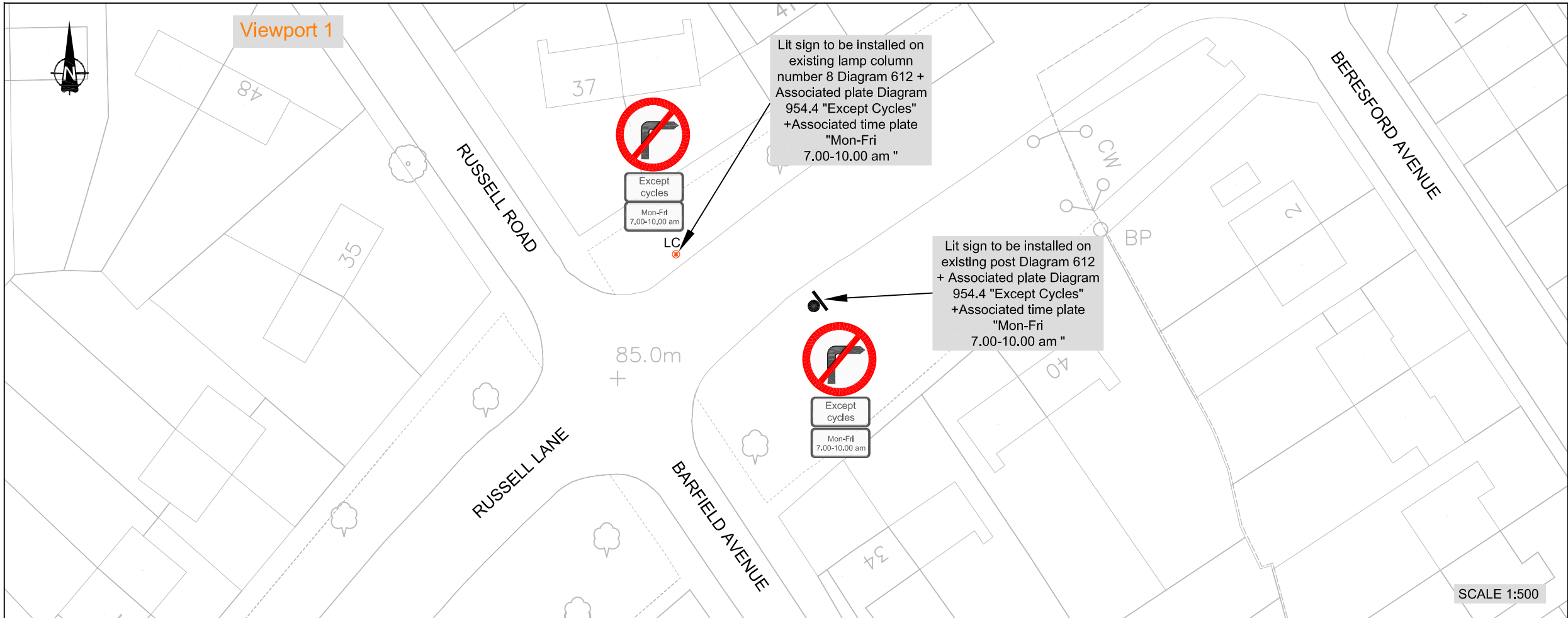
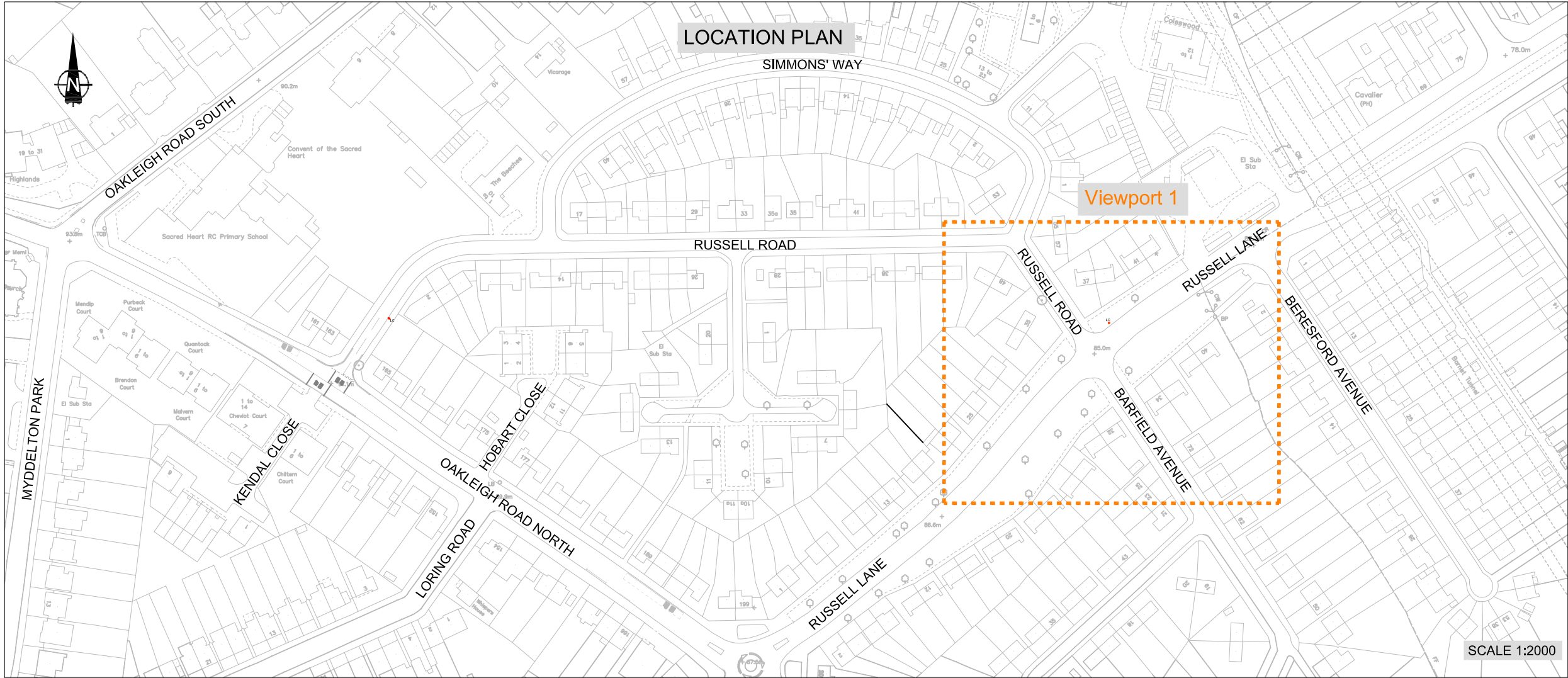
**Re**

Traffic and Development  
London Borough of Barnet, Barnet House,  
11th Floor Highways, 1255 High Road,  
Whetstone, London N20 0EJ

**CAPITA BARNET**  
LONDON BOROUGH

BC/001409-03\_FS\_100-01

Rev. 0



**SAFETY, HEALTH AND ENVIRONMENTAL INFORMATION**

For construction, maintenance, cleaning and demolition risk refer to the relevant method statements and risk assessments related to this task for scheme Ref. BC/001409-03.

In addition to the hazard/risks normally associated with the types of work detailed on this drawing take note of the following. All works on this drawing will be carried out by a competent contractor working to an appropriate method statement and risk assessment.

**NOTES:**

*This product includes mapping data licensed from Ordnance Survey with the permission of the Controller of Her Majesty's Stationery Office.  
© Crown copyright and database right 2018. All rights reserved.  
London Borough of Barnet. Licence No 100017674*

REVISION				
Revision Details		Design/Check	Date	Rev.
Initial Issue		CLM / SHC	11.06.18	0

**FOR INFORMATION**

Client:

**BARNET**  
LONDON BOROUGH

**Re** Scheme Ref. BC/001409-03  
Scheme title

**OAKLEIGH ROAD NORTH/RUSSELL LANE**

Drawing title

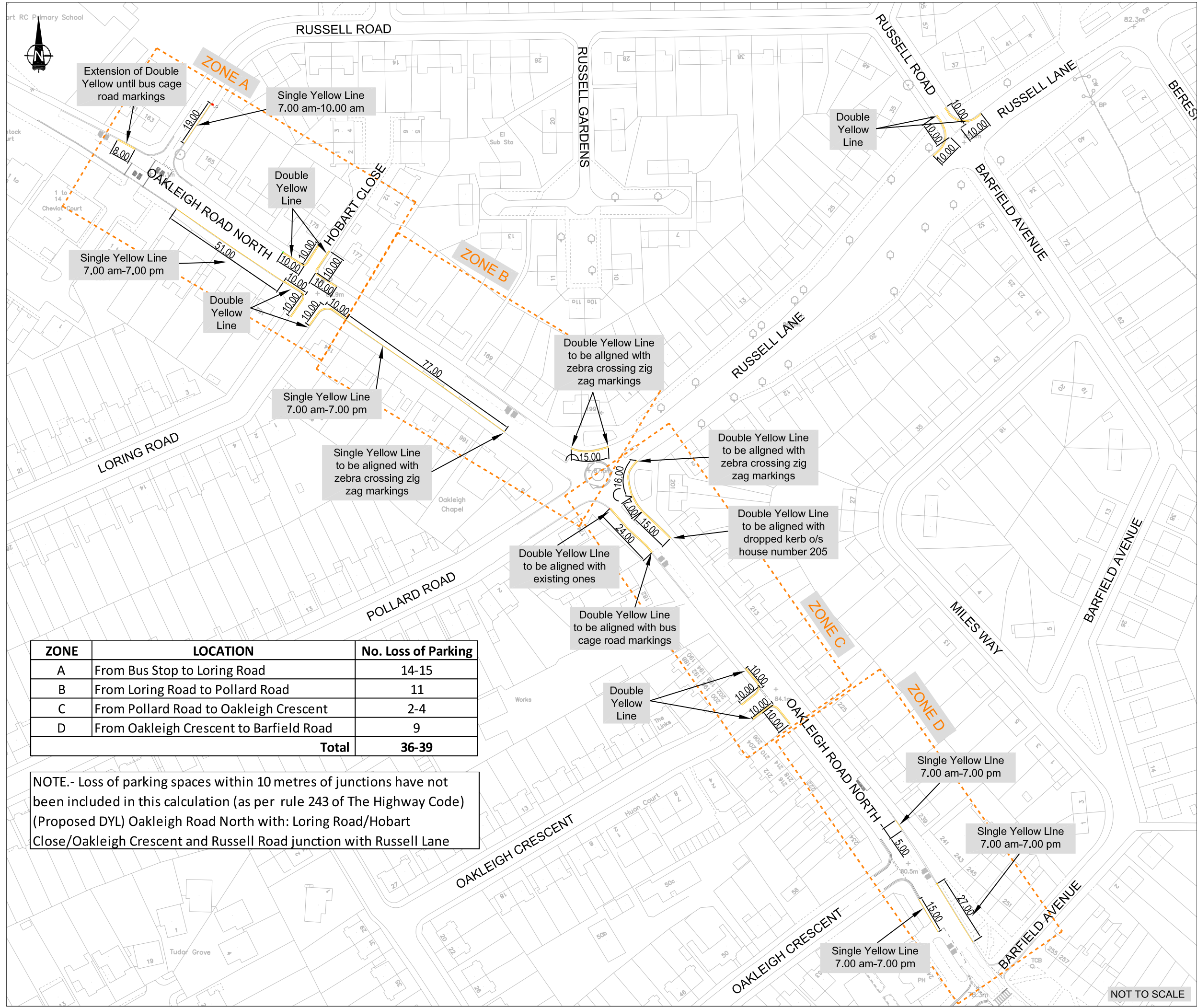
**Appendix B- Option 2  
General Arrangement**

Scale @ A3: AS SHOWN				
Design	Drawn	Checked	Approved	
AH/CLM	AH/CLM	SHC	LW	
Date: 11/06/18	Date: 11/06/18	Date: 13/06/18	Date: 14/06/18	

**Re** Traffic and Development  
London Borough of Barnet, Barnet House,  
11th Floor Highways, 1255 High Road,  
Whetstone, London N20 0EJ

**CAPITA** **BARNET**  
LONDON BOROUGH





ZONE	LOCATION	No. Loss of Parking
A	From Bus Stop to Loring Road	14-15
B	From Loring Road to Pollard Road	11
C	From Pollard Road to Oakleigh Crescent	2-4
D	From Oakleigh Crescent to Barfield Road	9
Total		36-39

NOTE.- Loss of parking spaces within 10 metres of junctions have not been included in this calculation (as per rule 243 of The Highway Code) (Proposed DYL) Oakleigh Road North with: Loring Road/Hobart Close/Oakleigh Crescent and Russell Road junction with Russell Lane

SAFETY, HEALTH AND ENVIRONMENTAL INFORMATION

For construction, maintenance, cleaning and demolition risk refer to the relevant method statements and risk assessments related to this task for scheme Ref. BC/001409-03. In addition to the hazard/risks normally associated with the types of work detailed on this drawing take note of the following. All works on this drawing will be carried out by a competent contractor working to an appropriate method statement and risk assessment.

NOTES:

LEGEND

Existing road markings

Proposed new yellow road markings

This product includes mapping data licensed from Ordnance Survey with the permission of the Controller of Her Majesty's Stationery Office. © Crown copyright and database right 2018. All rights reserved. London Borough of Barnet. Licence No 100017674

REVISION

Revision Details	Design/Check	Date	Rev.
Initial Issue	CLM / SHC	11.06.18	0

FOR INFORMATION

Client:

BARNET LONDON BOROUGH

Re Scheme Ref. BC/001409-03

Scheme title

OAKLEIGH ROAD NORTH/RUSSELL LANE

Drawing title

Appendix B- Measure 1

Scale @ A3: AS SHOWN

Design	Drawn	Checked	Approved
AH/CLM	AH/CLM	SHC	LW
Date: 11/06/18	Date: 11/06/18	Date: 13/06/18	Date: 14/06/18

Re

Traffic and Development  
London Borough of Barnet, Barnet House,  
11th Floor Highways, 1255 High Road,  
Whetstone, London N20 0EJ

CAPITA BARNET LONDON BOROUGH

BC/001409-03\_FS\_100-03

Rev.

0